

**NOTICE OF TREE AND BRUSH SPRAYING**

**CERRO GORDO COUNTY  
DRAINAGE DISTRICT NO. 120  
DRAINAGE DISTRICT NO. 123  
JOINT DRAINAGE DISTRICT NO. 31/1/86  
DRAINAGE DISTRICT NO. 1  
JOINT DRAINAGE DISTRICT NO. 113/123 & 16  
JOINT DRAINAGE DISTRICT NO. 56/6  
DRAINAGE DISTRICT NO. 6  
DRAINAGE DISTRICT NO. 33  
DRAINAGE DISTRICT NO. 70**

LANDOWNERS IN ABOVE DRAINAGE DISTRICTS AND THE GENERAL PUBLIC ARE HEREBY NOTIFIED:

The Cerro Gordo County Board of Supervisors, acting as Trustees for the drainage districts listed above, have entered into a contract with B&W Control Specialists, Inc. of Algona, Iowa (referred to herein as "B&W") to spray undesired trees and brush and remove trees located in the right-of-way and easement areas located in the above drainage districts.

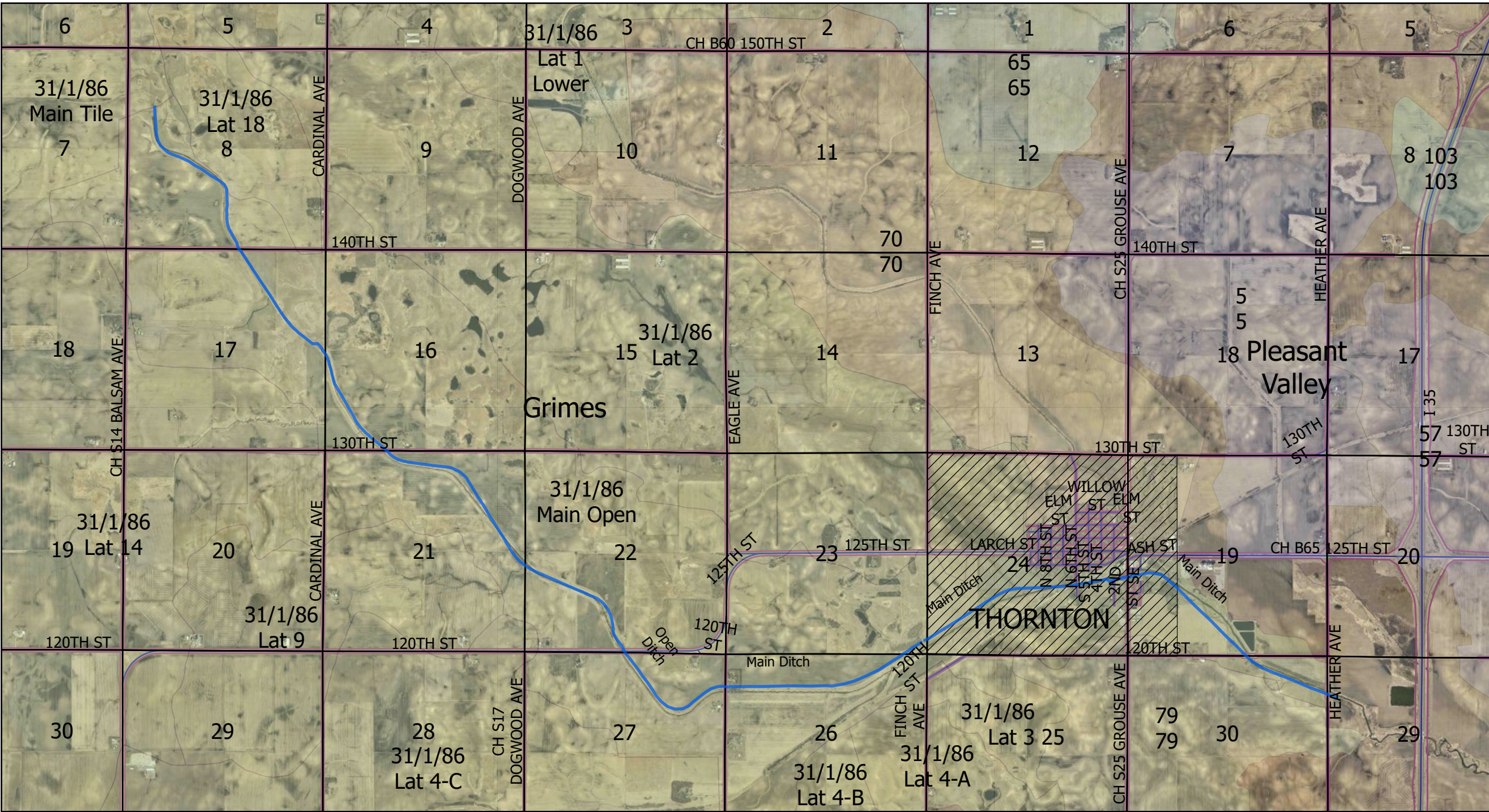
Spraying is scheduled to begin the week of June 29, 2026 and will continue until complete. Care will be taken to minimize damage to crops in the easement area.

Crop damage should be expected within 15 feet of ditch banks. B&W will assume all liability and responsibility for crop damage that may occur as a result of chemicals applied or the spray activity outside of the right-of-way and easement areas. B&W has agreed to hold Cerro Gordo County and the drainage districts harmless for any such claims for damages, including any possible fines or penalties assessed by any governmental authorities.

Employees of B&W have the right to enter onto the right-of-way and easement areas of the drainage districts to conduct the spraying. They also have the right of ingress and egress to the right-of-way and easement areas in the districts listed above. Under the agreement, B&W has agreed not to subcontract any work to be performed by it to other persons or companies.

Please contact the Cerro Gordo County Auditor's Office at 641-421-3028 with questions. Maps and additional information can be found at <https://cerrogordo.gov/auditor/drainage> or obtained from the Auditor's Office located at the Cerro Gordo County Courthouse, 220 N. Washington Avenue, Mason City, Iowa.

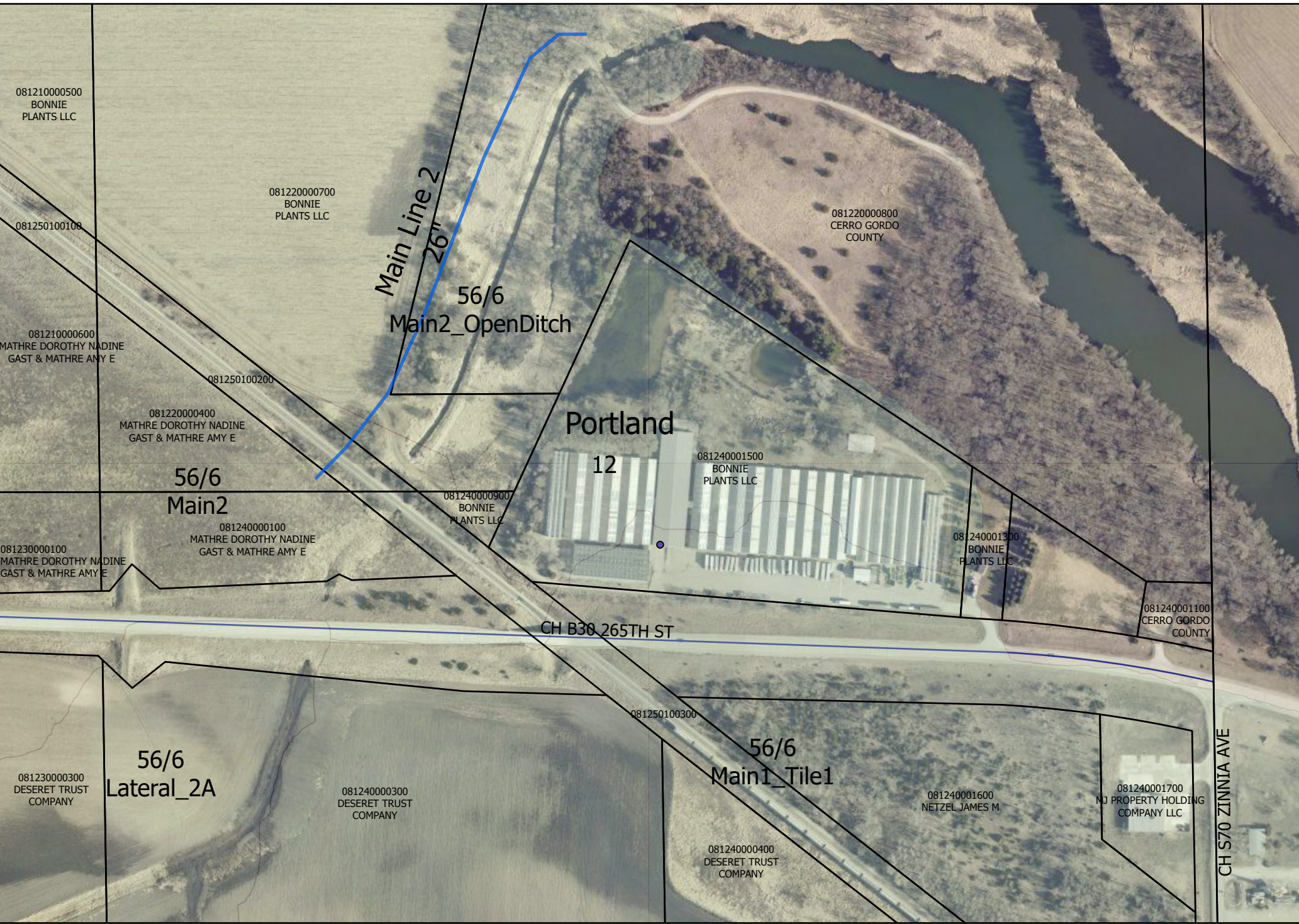
Adam Wedmore  
Cerro Gordo County Auditor



Map created in Cerro Gordo County Auditor's Office  
 Main Open Ditch DD #1/31/86 in Section 19 Pleasant Valley Township  
 & sections 8, 16, 17, 21, 22, 23 & 24 Grimes Township

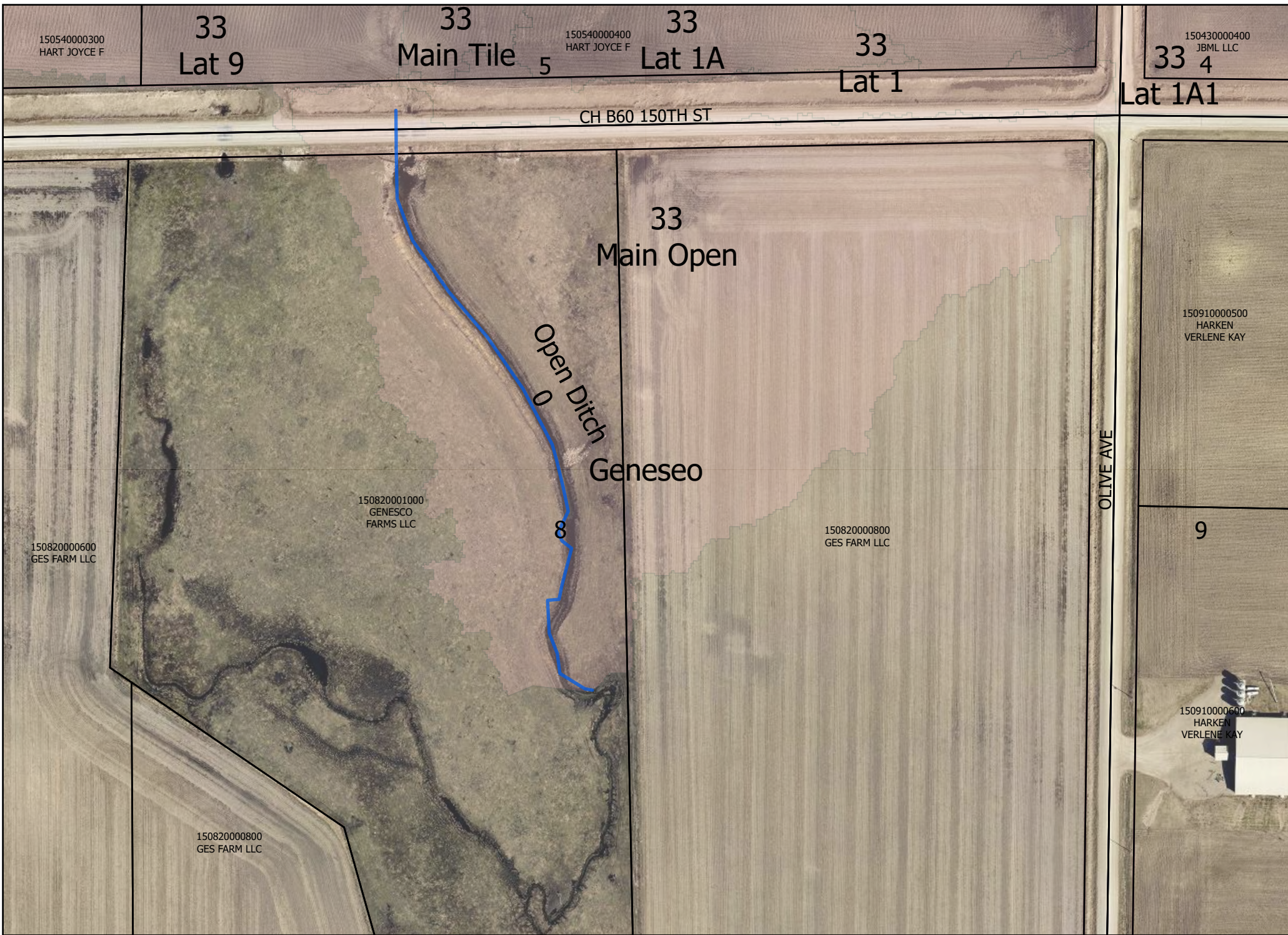


Map created in Cerro Gordo County Auditor's Office  
Main Open Ditch DD #1 in section 20 Clear Lake Township

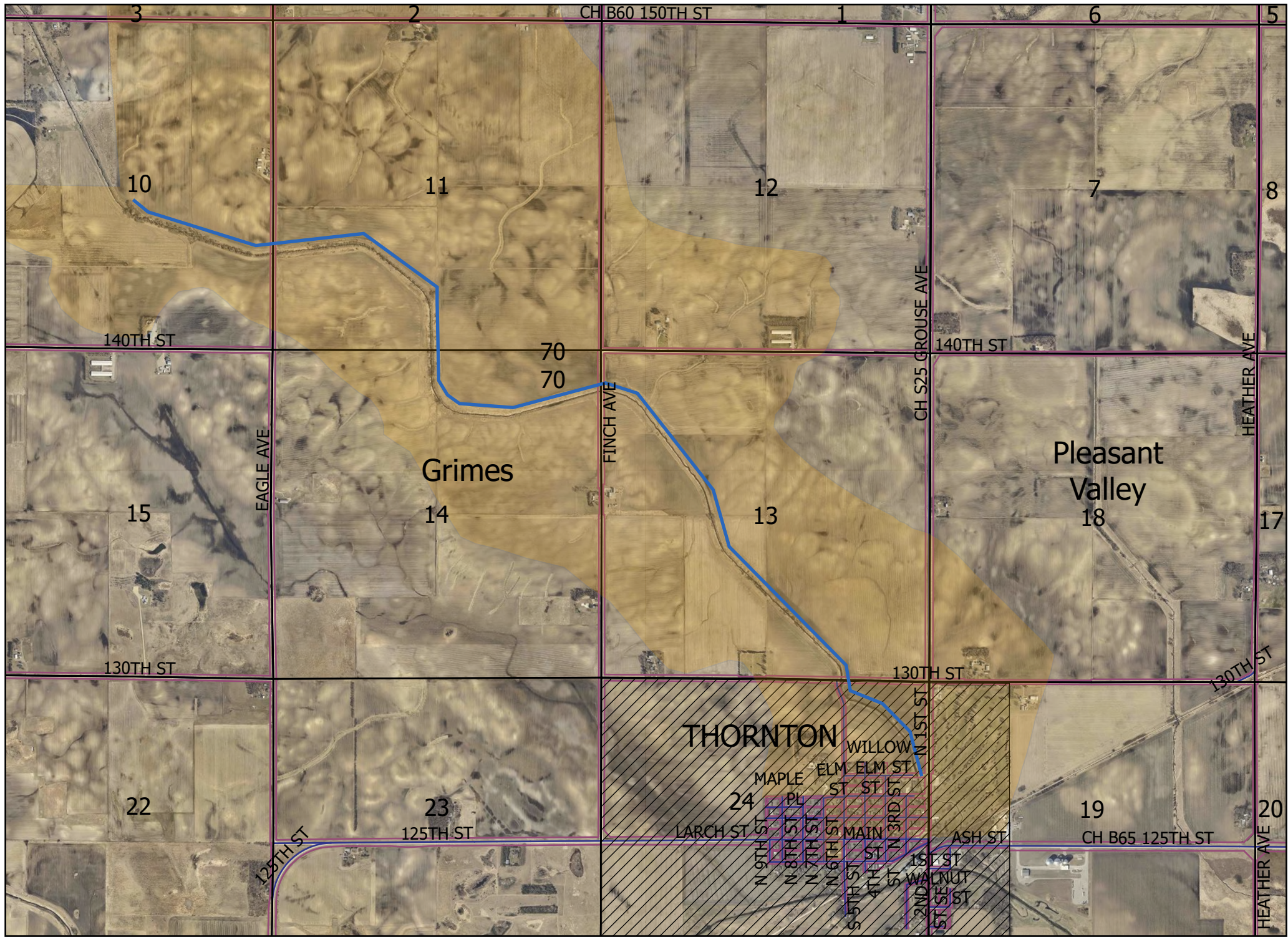


Map created in Cerro Gordo County Auditor's Office  
Main Open Ditch DD #6/56 in Section 12 Portland Township

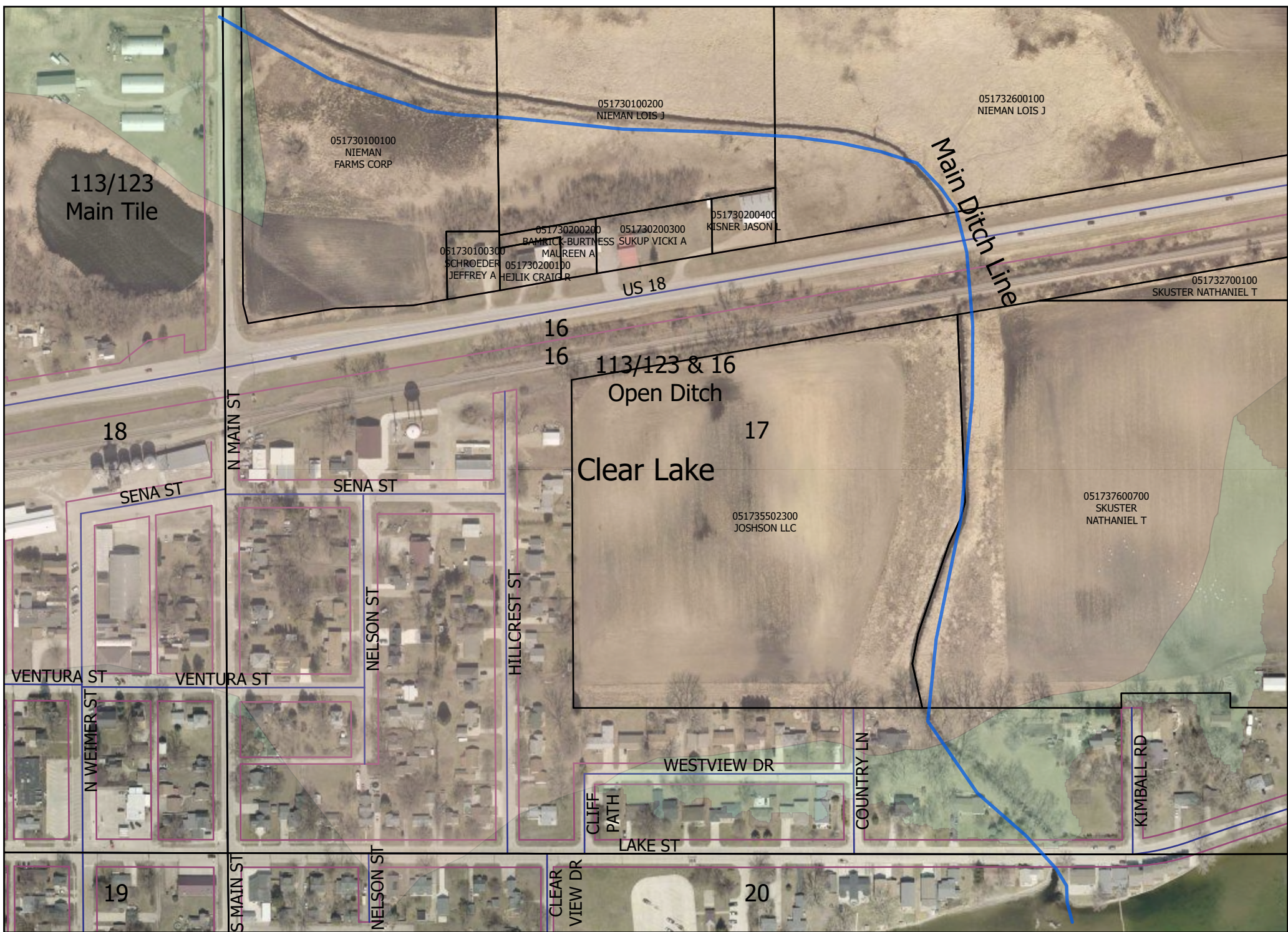




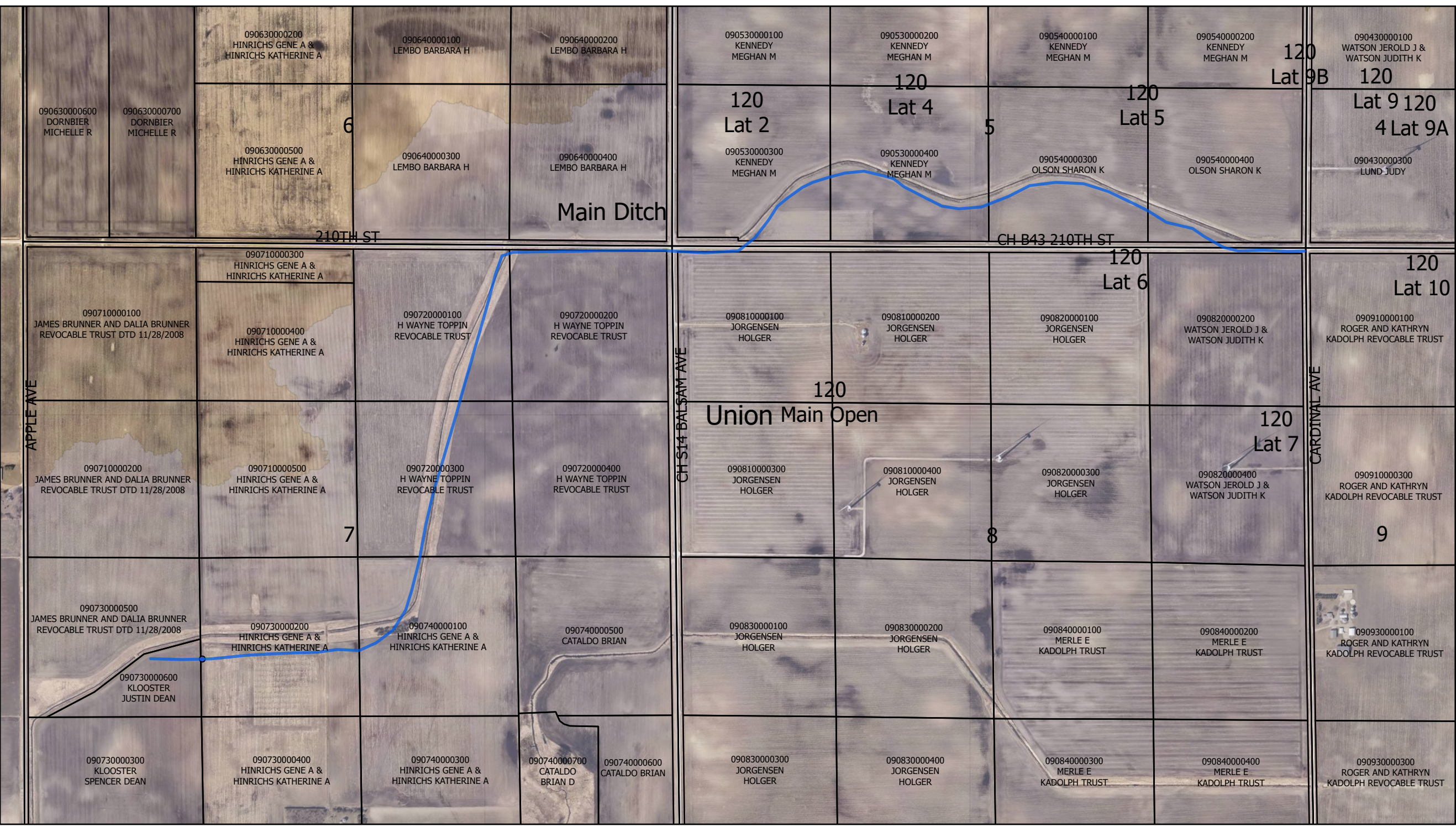
Map created in Cerro Gordo County Auditor's Office  
Main Open Ditch DD #33 in section 8 Geneseo Township



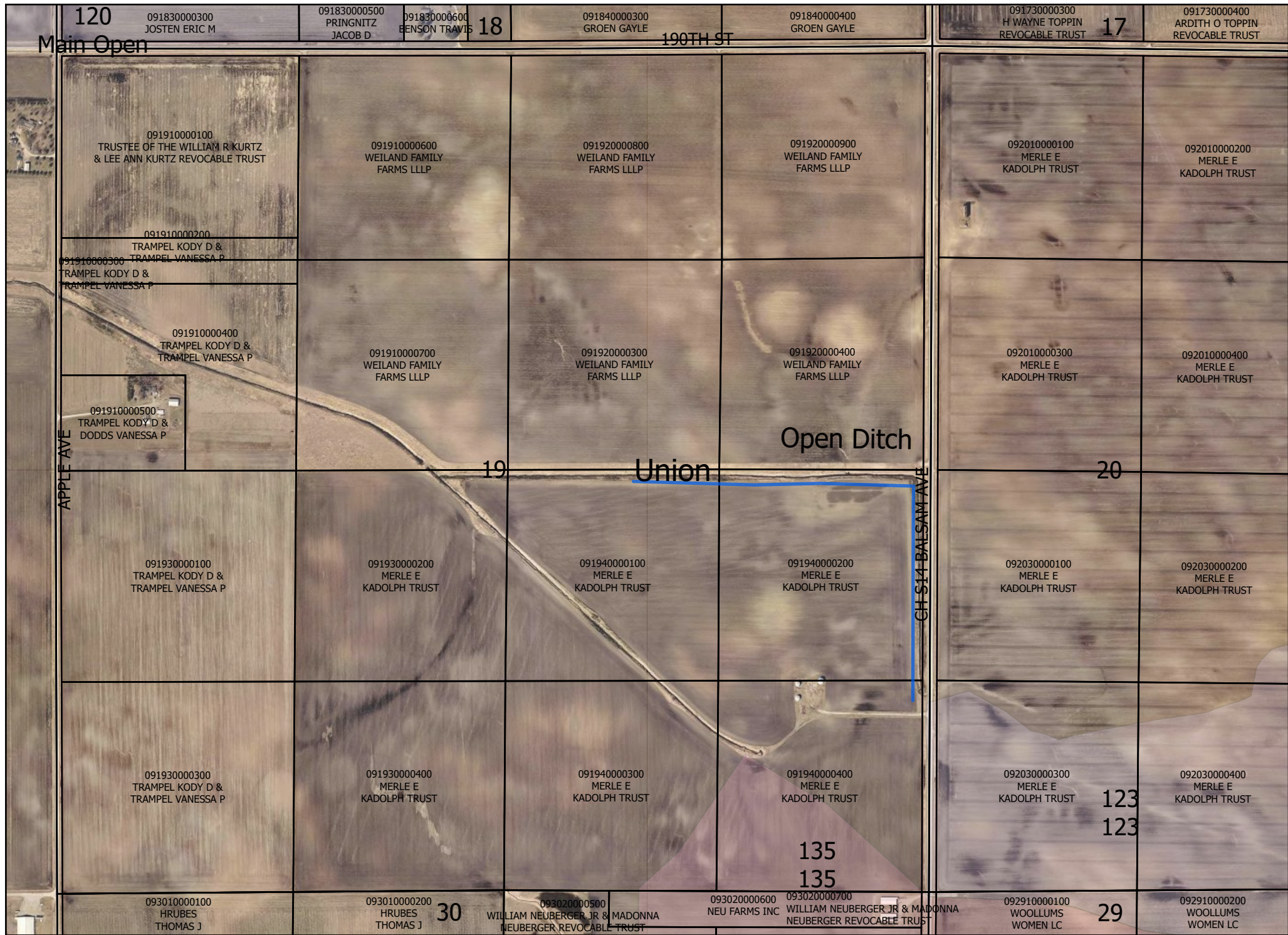
Map created in Cerro Gordo County Auditor's Office  
 Main Open Ditch DD 70 in Sections 10,11, 13, 14 & 24 Grimes Township



Map created in Cerro Gordo County Auditor's Office  
 Main Open Ditch DD #113/123 & 16 in Section 17 Clear Lake Township



Map created in Cerro Gordo County Auditor's Office  
 Main Open Ditch DD #120 in sections 5 & 7 Union Township



Map created in Cerro Gordo County Auditor's Office  
 Main Open Ditch DD #123 in Section 19 Union Township